

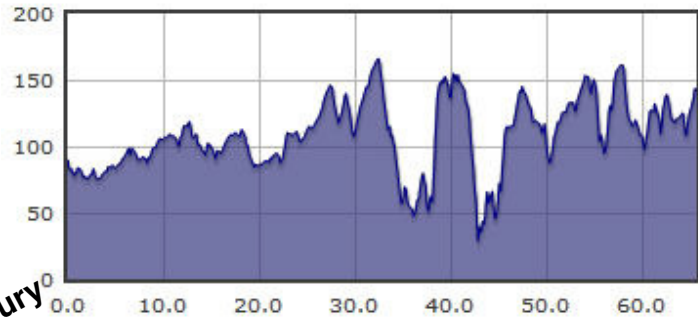
Profiles - phases 7, 8, 9.

7



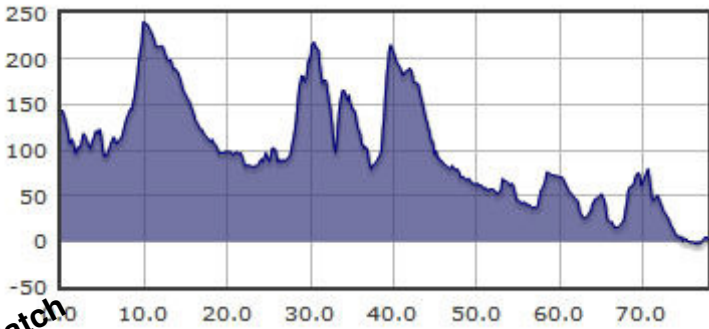
Priddy

8



Malmesbury

9

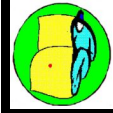


Nunney Catch

Poole

ROUTE KEY

Place Names in **UPPER CASE** are entered
(Road Number) Major Road ahead
T Give way at road junction ahead @ roundabout
X Give way at crossroad junction ahead **###** cattle grid
L turn left **R** Turn right **SO** straight on



Poole - Ampport

A^A 9.80

80km

L from *Queen Mary Inn* carpark (*own Traffic Lights!*)
 At Traffic Lights SO over bridge
 At @ 2nd exit & follow A348 to
 At Traffic Lights, L(B3072)

FERNDOWN
WEST MOORS
VERWOOD

Follow 'all routes' to @(B3081), SO
 At @, 1st exit (*Heavy Horse Centre*)
 At T(B3078), R sp
 At T(B3078), R
 At @ R

FORDINGBRIDGE

Over ###, L. Climb to **INFO**
 Over ### fork R to T, R

GODSHILL

Over ### R to X(B3080), SO
 At T, R and at next T, L
 Next R to X(A36) SO. At T, R
 L into *Dean Lane* and at T, L
 At T, R

WOODGREEN
HALE
LOVER

WHITEPARISH

2nd R (*sp 'The Wallops'*)
 At T, L next R
 At X(B3084) SO
 Over river to staggered X, L & R
 At T, L
 At X(A343) SO & 1st R
 At T, L to X, SO sp

WEST DEAN
WEST TYTHERLY

NETHER WALLOP

MONXTON
AMPORT

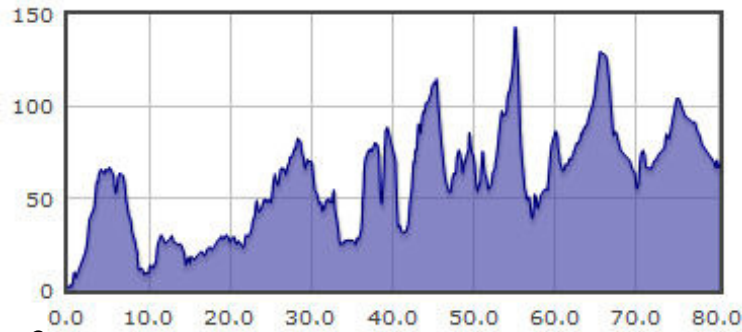
Control at *The Hawk Inn* on R

Opens 08:40(30kph) Closes 11:20 (80km)

Reminder: It is your responsibility to ensure your brevet card is complete

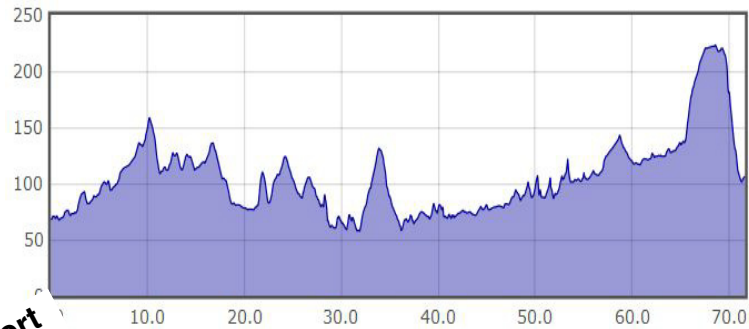
Profiles - phases 1, 2, 3.

1



Poole

2



Amport

3



Mere

3

Reminder: It is your responsibility to ensure your brevet card is complete

A^A 11.2

Mere - Beaminster

58km

Continue along B3092
L(B3092) *sp Gillingham*
R *sp Bourton*
Next L *sp Wyke*

MILTON on STOUR

3rd R

At T(B3081) R next L

At X, R next L sp

CUCKLINGTON

School Hill

At T, R and next L(U-turn)

Descend hill, 1st L.

At T, R and next L sp

HORSINGTON

STOWELL

At T(A357), L and next R sp

MILBORNE WICK

Fork R and then at X, SO

At T, L and next R

At T(A30), R

Fork L *sp Bradford Abbas*

At X, SO

Fork L *sp Bradford Abbas*

SHERBORNE

R sp

STOFORD

BARWICK

At T, L then next R

At T(A37), R. Next L sp

HALSTOCK

CORSCOMBE

At T(A356) R. Next L sp

BEAMINSTER

At T, R *Hogshill Street*

control at 6-8 *Hogshill St* - "*Steak Out*"- on R

Opens 14:00(26kph) closes 19:56 (209km)

2

Reminder: It is your responsibility to ensure your brevet card is complete

AA¹⁰

Amport - Mere

71km

Continue to take 2nd R (sp E Cholderton)

At T, L

KIMPTON

At T **INFO**, L sp

PERHAM DOWN

TIDWORTH

At Traffic Lights, SO

At T, L

BULFORD CAMP

R(Xrds) Sheepbridge Rd

At T, R to fork L (sp Amesbury)

At X, SO

2nd exit at next 5 @s pass Boscombe Down gates

At @ 1st exit

At @, SO

At @(A345), 1st exit & R

GREAT DURNFORD

Continue to T, R

UPPER WOODFORD

At T, L

MIDDLE WOODFORD

R opposite 'phone box

At X(A360) SO

STOFORD

At T(A36(T)), L next R

GREAT WISHFORD

INFO

R onto Wiltshire Cycleway

WYLYE

L by chapel(Teapot St) to T, L

SUTTON VENY

L(Xrds) sp

LONGBRIDGE

DEVERILL

At X(A350), L. R(B3095)

MERE

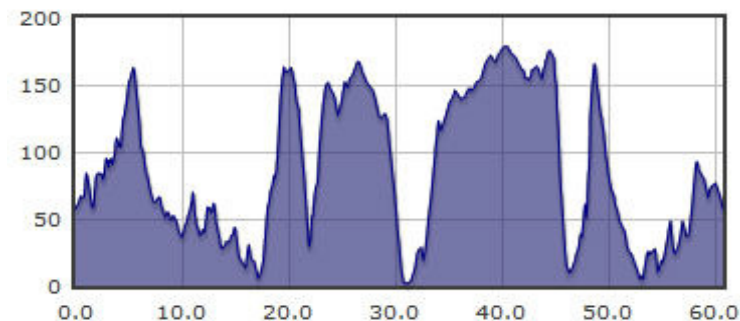
Control at *Angel Corner Tearooms* near **Clock Tower**

Opens 11:25 (26kph) closes 16:04(151km)

AAA Climbing 7450m 7.5 pts

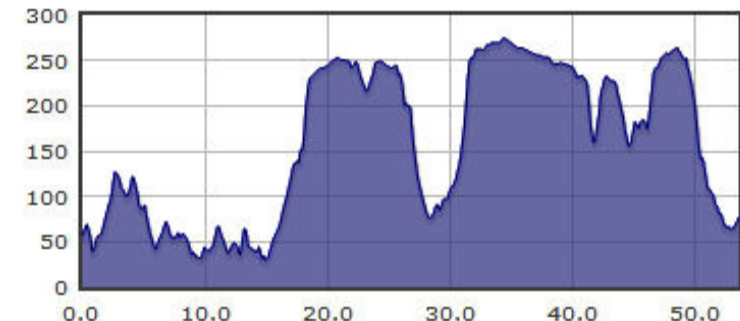
Profiles - phases 4, 5, 6.

4



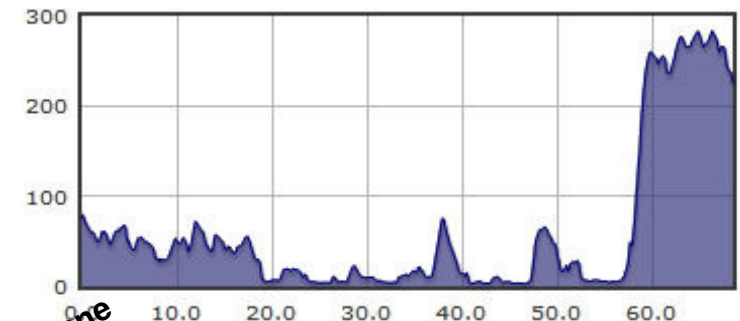
Beaminster

5



Exmouth

6



Taunton Deane

4

*Reminder: It is your responsibility to ensure your brevet card is complete*A^A 20.2**Beaminster - Exmouth**

61km

Continue to @, L(B3163) sp *Broadwindsor*
L sp **STOKE ABBOTT**

At X(B3162) SO

At T, R

SHAVE CROSS

At *Shave Cross pub* L sp **WHITCHURCH**
CANONICORUM

At T(*Five Bells Pub*), R
At T(A35), R and next L sp

At @, L onto A3052 sp

1st L (*top of climb*)At X, SO (*Colway Lane*)

At T, R to @ where L

At T, R onto A3052

INFO in Rousdon**CHARMOUTH**
LYME REGIS**ROUSDON**
COLYFORD
Stafford Cross
Branscombe Cross
SIDMOUTHL sp *Salcombe Regis*

At T, L

At T, L to @ where R

At @, L and R (*Cotmaton Rd*)At X, SO sp *Golf Club*

At T, R

At Brick X(B3178), L

R sp Exmouth

At T, R to @, L(B3178)

OTTERTON**KNOWLE**
EXMOUTHControl at **24hr McDonalds** on R**Keep your receipt as proof of passage**

Opens 17:14(24kph) closes 00:00 (270km)

9

*Reminder: It is your responsibility to ensure your brevet card is complete*A^A 10.6**Mells - Poole**

84km

From the café at X, SO

At X, L and next R

3rd L, sp

At T, R

At @, L onto A361, 1st R sp

(OR, after climb take path to left of old pub to go under A361 & L)

Fork R to T where R, sp

At X, SO

At T(B3092), R

R by Post Office

At T, R. Bear L sp *Shaftesbury*

At T(B3081), L

Next R and at T, R

Continue through town square

1st R near bus stop (*Great Lane*)At X, SO(*French Mill Lane*)Fork L(*French Mill Lane*)At T, L. At *Cornhill X*, SO

At T(A350) R

L sp Ashmore

At X, R

L sp *The Tarrants*At T(A354), **INFO** R and L

At X, L onto B3082

At Traffic Lights, SO

At mini-@ R onto B3073

At @, SO

At next @, SO

At next @, L onto B3074

At @ 3rd exit sp *Poole*

At Lights L onto sp

At T, R. Continue over rail bridge

At T(A350) L. Next L onto

Rejoin at @ 1st exit

At mini@ R to Lights where

NUNNEY
NUNNEY CATCH
TRUDOXHILL
WITHAM FRIARY**MERE**
MOTCOMBE**SHAFTESBURY****FONTMELL MAGNA****TARRANT GUNVILLE**
TARRANT HINTON
TARRANT KEYNESTON
WIMBORNE MINSTER*Julian's Road***CORFE MULLEN**
BROADSTONE*Fleets Ind Estate*
POOLE*shared cycle path under flyover*
*Dear Hay Lane*Control in the *Queen Mary Inn* straight ahead

Opens 12:00 closes 22:00 (601km)

8*Reminder: It is your responsibility to ensure your brevet card is complete*A^A 14.4**Malmesbury - Mells**

60km

Retrace to memorial & L
 L sp
 L sp
 At X, L through bridge & R sp
 L(Xrds) to T where L sp
 At X, R sp (*Yatton Keynel*).
 Next L sp *Allington*
 At X(A420) SO *weight limit 7.5*
 At T, R and next L sp *Corsham*
 At T, R onto A4
 After 2km fork L (B3109)
 At X(A365), R & L sp *Kingsdown*
 On descent L into *Church Street*
 and then L into *Pump Lane*
 At X(A363) SO sp
 At T, R
 Next R sp *Bath* **INFO**
 At T(B3018), R
 Through bridge & immediate L
 At T, L
 R *The Tynning* sp
 Keep L to T where R
 At T, L
 At T(A36T), L
 Next R
 At T(B3110), L
 R by '*The George Inn*' (A366)
 In approx 1.5km fork L (no sp)
 At X, SO to next X, L
 At T(A362), R Next L

**FOXLEY
 NORTON
 HULLAVINGTON
 KINGTON ST MICHAEL**

CORSHAM**BATHFORD**

**WARLEIGH
 CONKWELL**

**LIMPLEY STOKE
 FRESHFORD
 SHARPSTONE**

**HINTON CHARTERHOUSE
 NORTON ST PHILIP**

**HARDINGTON
 MELLS**

Control on Right at X at *Mells Café*
 Opens 10:00 closes 16:28(517km)

5*Reminder: It is your responsibility to ensure your brevet card is complete*A^A 18.6**Exmouth - Taunton Deane**

53km

Return to Traffic Lights, L sp *Di nan Way Trading Est*
 R sp [*brown sign*] *Farm Shop*
 At X(B3179), SO
 At T, R **YETTINGTON**
 At T, R next L sp *Colaton Raleigh*
 Ignore all turns ride SO to T, R **COLATON RALEIGH**
 At T(B3178), L **NEWTON**
POPPLEFORD
 At @ R (A3052) immediate L sp **VENN OTTERY**
 At T, R sp **TIPTON St JOHN**
 At X(Coombe X) SO
 2nd R (*Blacklake X*)
 At T **INFO**, L sp *Ottery St Mary*
 At T, R to *Putts Corner*
 At X(A375), L sp *Honiton*
 L sp *Coombe House Hotel*
 At T, (*Beech Walk X*) R & next L
 under Rail bridge over A30
 At T(A373) L **AWLISCOMBE**
 R (*Greenway Lane*). At T, L
 At X, SO (*Limers X*)
 After 4.5k L and at X, SO
 At X (*Shackles X*) R next L
 2nd R (*Weak Bridge 250yds*)
 At T, L next R sp *Angersleigh*
 1st L
 In 3km immediately before M5, R
 L through no-entry sign **!barrier!**

Control at *Taunton Deane Services***Keep your receipt as proof of passage**

Opens 19:28(24kph) closes 03:32 (323km)

6

Reminder: It is your responsibility to ensure your brevet card is complete

Taunton Deane - Priddy

A^A11.2

63km

L out of Service Area to T, L (*pass under M5*)

R (*Sweethay Lane*) to T, L

At X, SO

At T, R (& *over M5*)

L sp *Duddleston*

At T(B3170), L

pass racecourse R (*Shoreditch Rd*)

In 2.5km L sp *Stoke St Mary*

At T, R **INFO** sp *West Hatch*

At T, L to X(A358), R

1st L(A378) and next L sp

L by Post Office to X, R (*sp Lyng*)

At T(A361) R

After 15km L (*Pedwell Hill*). Cross A39

At T(B3151) L

At T, L&R. At T, **INFO** R to T where L

In 2km R sp

R into *Wet Lane*

At T(A371) L

R into New Road sp *Glider Club*

At T, R (*sp Priddy 2*)

2nd R (*sp Priddy 1*)

2nd L sp *Village Hall*

THURLBEAR

NORTH CURRY

BURROWBRIDGE

WESTHAY

WEDMORE

DRAYCOTT

control at **Priddy Village Hall** on the R of the school

Hosts: **Nigel & Local Wheelers**

Opens 22:05(24kph) closes 07:44 (386km)



7

Reminder: It is your responsibility to ensure your brevet card is complete

Priddy - Malmesbury

A^A10.7

71km

Return to road and R. R(Xrds) sp *Nine Barrow Lane*

At T(B3135), R. In 3km fork L *Tor Hole Bottom*

2nd L(Xrds)

At T, L & bear R

2nd R sp *East Harptree*

At T(B3114) R & 1st L

Over stone bridge and R (*no white lines*) **HINTON BLEWETT**

At T, R sp *Cameley*

At T, L

STOWEY

At X(A368) SO (*Stowey Bottom*)

At X, SO

At T, R next L (*cycle route 10*)

At T, L sp *Stanton Drew*

R (*cycle route 10*)

At T, L *one way* & at T(A37) R

Next L(Xrds) sp *Publow*

2nd L sp *Keynsham*

At T, L and shortly fork R

At T, R sp

KEYNSHAM

At T, L. At @ R onto A4175

At @ R onto A431

At @, SO

L sp

L opp War Memorial *Wick Lane*

At X, SO sp *Wick*

At T, R sp *Doynton*

At T(A420), R& 1st L

UPPER STANTON

PENSFORD

BITTON

UPTON CHEYNEY

WICK

DOYNTON

DYRHAM

R **INFO** blue sign to *Castle Coombe*

At T, R (*cycle route 17*)

At X(A46) SO sp *Burton*

At X, SO

At T(B4039) L

R & R onto B4040 sp

R by memorial (*Abbey Row*)

At Market Cross dismount

BURTON

ACTON TURVILLE

MALMESBURY

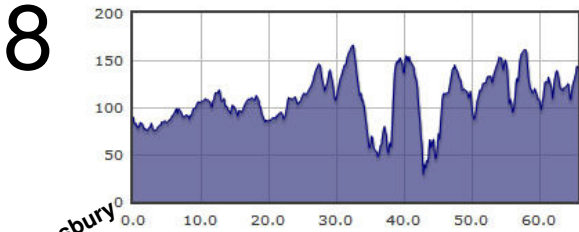
Control at **The Summer Café** in the High St opp the Market X,

Opens 07:00 closes 12:28 (457km)

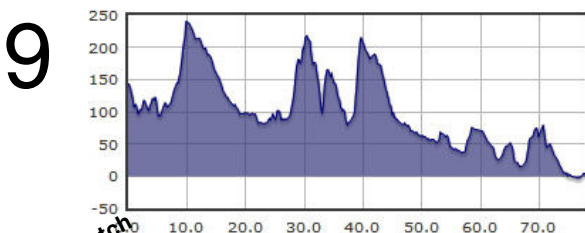
Profiles - phases 7, 8, 9.



Priddy



Malmesbury



Nunney Catch

Poole

ROUTE KEY

Place Names in UPPER CASE are entered
 (Road Number) Major Road ahead
 T Give way at road junction ahead @ roundabout
 X Give way at crossroad junction ahead ### cattle grid
 L turn left R Turn right SO straight on



Poole - Ampport

A^A 9.80

80km

L from *Queen Mary Inn* carpark (*own Traffic Lights!*)

At Traffic Lights SO over bridge

At @ 2nd exit & follow A348 to

At Traffic Lights, L(B3072)

**FERNDOWN
WEST MOORS
VERWOOD**

Follow 'all routes' to @(B3081), SO

At @, 1st exit (*Heavy Horse Centre*)

At T(B3078), R sp

At T(B3078), R

FORDINGBRIDGE

GODSHILL

Over ###, L. Climb to **INFO**

Over ### fork R to T, R

WOODGREEN

HALE

LOVER

Over ### R to X(B3080), SO

At T, R and at next T, L

Next R to X(A36) SO. At T, R

L into *Dean Lane* and at T, L

WHITEPARISH

WEST DEAN

WEST TYTHERLY

2nd R (*sp 'The Wallops'*)

At T, L next R

At X(B3084) SO

Over river to staggered X, L & R

NETHER WALLOP

At T, L

At X(A343) SO & 1st R

At T, L to X, SO sp

MONXTON

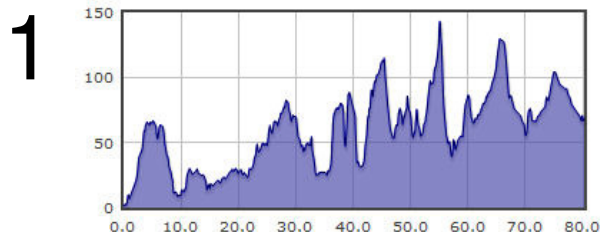
AMPORT

Control at *The Hawk Inn* on R

Opens 08:40(30kph) Closes 11:20 (80km)

Reminder: It is your responsibility to ensure your brevet card is complete

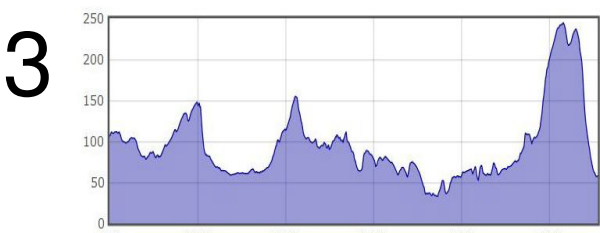
Profiles - phases 1, 2, 3.



Poole



Ampport



Mere

3

Reminder: It is your responsibility to ensure your brevet card is complete

Mere - Beaminster

A^A 11.2

58km

Continue along B3092

L(B3092) *sp Gillingham*

R *sp Bourton*

Next L *sp Wyke*

MILTON on STOUR

3rd R

At T(B3081) R next L

At X, R next L sp

At T, R and next L(U-turn)

CUCKLINGTON

School Hill

Descend hill, 1st L.

At T, R and next L sp

At T(A357), L and next R sp

Fork R and then at X, SO

HORSINGTON

STOWELL

MILBORNE WICK

At T, L and next R

At T(A30), R

SHERBORNE

Fork L sp *Bradford Abbas*

At X, SO

Fork L sp *Bradford Abbas*

R sp

At T, L then next R

At T(A37), R. Next L sp

STOFORD

BARWICK

HALSTOCK

CORSCOMBE

BEAMINSTER

At T(A356) R. Next L sp

At T, R *Hogshill Street*

control at 6-8 *Hogshill St - "Steak Out"* on R

Opens 14:00(26kph) closes 19:56 (209km)

2

Reminder: It is your responsibility to ensure your brevet card is complete

Amport - Mere

A^A10

71km

Continue to take 2nd R (sp E Cholderton)
 At T, L
 At T **INFO** L sp **KIMPTON**
PERHAM DOWN
TIDWORTH

At Traffic Lights, SO
 At T, L **BULFORD CAMP**

R(Xrds) Sheepbridge Rd
 At T, R to fork L (sp Amesbury)
 At X, SO

2nd exit at next 5 @s pass Boscombe Down gates
 At @ 1st exit
 At @, SO

At @(A345), 1st exit & R **GREAT DURNFORD**
 Continue to T, R **UPPER WOODFORD**
 At T, L **MIDDLE WOODFORD**

R opposite 'phone box
 At X(A360) SO **STOFORD**
 At T(A36(T)), L next R **GREAT WISHFORD**
INFO

R onto Wiltshire Cycleway
 L by chapel(Teapot St) to T, L
 L(Xrds) sp **WYLYE**
SUTTON VENY
LONGBRIDGE
DEVERILL
MERE

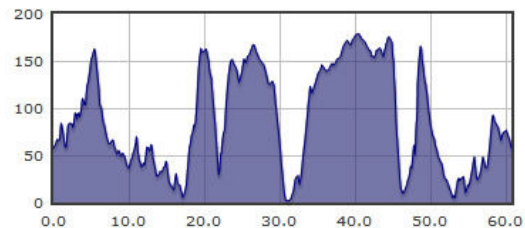
At X(A350), L. R(B3095)

Control at *Angel Corner Tearooms* near *Clock Tower*
 Opens 11:25 (26kph) closes 16:04(151km)



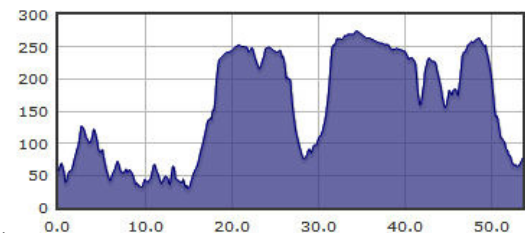
Profiles - phases 4, 5, 6.

4



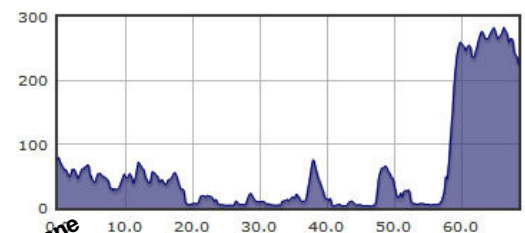
Beamminster

5



Exmouth

6



Taunton Deane

4

Reminder: It is your responsibility to ensure your brevet card is complete

Beamminster - Exmouth

A^A20.2

61km

Continue to @, L(B3163) sp *Broadwindsor*
 L sp **STOKE ABBOTT**
 At X(B3162) SO
 At T, R **SHAVE CROSS**
 At *Shave Cross pub* L sp **WHITCHURCH**
CANONICORUM

At T(*Five Bells Pub*), R
 At T(A35), R and next L sp
 At @, L onto A3052 sp
 1st L (*top of climb*)
 At X, SO (*Colway Lane*)
 At T, R to @ where L
 At T, R onto A3052
INFO in Rousdon

L sp *Salcombe Regis*
 At T, L
 At T, L to @ where R
 At @, L and R (*Cotmaton Rd*)
 At X, SO sp *Golf Club*
 At T, R
 At Brick X(B3178), L
 R sp Exmouth
 At T, R to @, L(B3178)

CHARMOUTH
LYME REGIS

ROUSDON
COLYFORD
Stafford Cross
Branscombe Cross
SIDMOUTH

OTTERTON

KNOWLE
EXMOUTH

Control at 24hr *McDonalds* on R
 Keep your receipt as proof of passage
 Opens 17:14(24kph) closes 00:00 (270km)

9

Reminder: It is your responsibility to ensure your brevet card is complete

Mells - Poole

A^A10.6

84km

From the café at X, SO
 At X, L and next R
 3rd L, sp
 At T, R
 At @, L onto A361, 1st R sp
 (OR, after climb take path to left of old pub to go under A361 & L)
 Fork R to T where R, sp
 At X, SO
 At T(B3092), R
 R by Post Office
 At T, R. Bear L sp *Shaftesbury*
 At T(B3081), L
 Next R and at T, R
 Continue through town square
 1st R near bus stop (*Great Lane*)
 At X, SO(*French Mill Lane*)
 Fork L(*French Mill Lane*)
 At T, L. At *Cornhill X*, SO
 At T(A350) R
 L sp *Ashmore*
 At X, R
 L sp *The Tarrants*

NUNNEY
NUNNEY CATCH
TRUDOXHILL
WITHAM FRIARY

MERE
MOTCOMBE

SHAFTESBURY

FONTMELL MAGNA

TARRANT GUNVILLE
TARRANT HINTON
TARRANT KEYNESTON
WIMBORNE MINSTER

Julian's Road

CORFE MULLEN
BROADSTONE

Fleets Ind Estate
POOLE
shared cycle path under flyover
Dear Hay Lane

Control in the *Queen Mary Inn* straight ahead
 Opens 12:00 closes 22:00 (601km)

8 *Reminder: It is your responsibility to ensure your brevet card is complete*

Malmesbury - Mells

A^A 14.4

60km

Retrace to memorial & L
L sp
L sp
At X, L through bridge & R sp
L(Xrds) to T where L sp
At X, R sp (*Yatton Keynel*).
Next L sp *Allington*
At X(A420) SO *weight limit 7.5*
At T, R and next L sp *Corsham*
At T, R onto A4
After 2km fork L (B3109)
At X(A365), R & L sp *Kingsdown*
On descent L into *Church Street*
and then L into *Pump Lane*
At X(A363) SO sp
At T, R
Next R sp *Bath* **INFO**
At T(B3018), R
Through bridge & immediate L
At T, L
R *The Tynning* sp
Keep L to T where R
At T, L
At T(A36T), L
Next R
At T(B3110), L
R by *'The George Inn'* (A366)
In approx 1.5km fork L (no sp)
At X, SO to next X, L
At T(A362), R Next L
Control on Right at X at *Mells Café*
Opens 10:00 closes 16:28(517km)

FOXLEY
NORTON
HULLAVINGTON
KINGTON ST MICHAEL

CORSHAM
BATHFORD

WARLEIGH
CONKWELL

LIMPLEY STOKE
FRESHFORD
SHARPSTONE

HINTON CHARTERHOUSE
NORTON ST PHILIP

HARDINGTON
MELLS

5 *Reminder: It is your responsibility to ensure your brevet card is complete*

Exmouth - Taunton Deane

A^A 18.6

53km

Return to Traffic Lights, L sp *Di nan Way Trading Est*
R sp [*brown sign*] *Farm Shop*
At X(B3179), SO
At T, R
At T, R next L sp *Colaton Raleigh*
Ignore all turns ride SO to T, R
At T(B3178), L
At @ R (A3052) immediate L sp
At T, R sp
At X(Coombe X) SO
2nd R (*Blacklake X*)
At T **INFO**, L sp *Ottery St Mary*
At T, R to *Putts Corner*
At X(A375), L sp *Honiton*
L sp *Coombe House Hotel*
At T, (*Beech Walk X*) R & next L
under Rail bridge over A30
At T(A373) L
R (*Greenway Lane*). At T, L
At X, SO (*Limers X*)
After 4.5k L and at X, SO
At X (*Shackles X*) R next L
2nd R (*Weak Bridge 250yds*)
At T, L next R sp *Angersleigh*
1st L
In 3km immediately before M5, R
L through no-entry sign **!barrier!**
Control at *Taunton Deane Services*
Keep your receipt as proof of passage
Opens 19:28(24kph) closes 03:32 (323km)

YETTINGTON

COLATON RALEIGH

NEWTON

POPPLEFORD

VENN OTTERY

TIPTON St JOHN

AWLISCOMBE

6 *Reminder: It is your responsibility to ensure your brevet card is complete*

Taunton Deane - Priddy

A^A 11.2

63km

L out of Service Area to T, L (*pass under M5*)
R (*Sweethay Lane*) to T, L
At X, SO
At T, R (& over M5)
L sp *Duddlestone*
At T(B3170), L
pass racecourse R (*Shoreditch Rd*)
In 2.5km L sp *Stoke St Mary*
At T, R **INFO** sp *West Hatch*
At T, L to X(A358), R
1st L(A378) and next L sp
L by Post Office to X, R (*sp Lyng*)
At T(A361) R
After 15km L (*Pedwell Hill*). Cross A39
At T(B3151) L
At T, L&R. At T, **INFO** R to T where L
In 2km R sp
R into *Wet Lane*
At T(A371) L
R into New Road sp *Glider Club*
At T, R (sp *Priddy 2*)
2nd R (sp *Priddy 1*)
2nd L sp *Village Hall*
control at *Priddy Village Hall* on the R of the school
Hosts: Nigel & Local Wheelers
Opens 22:05(24kph) closes 07:44 (386km)

THURLBEAR

NORTH CURRY

BURROWBRIDGE

WESTHAY
WEDMORE

DRAYCOTT

7 *Reminder: It is your responsibility to ensure your brevet card is complete*

Priddy - Malmesbury

A^A 10.7

71km

Return to road and R. R(Xrds) sp
At T(B3135), R. In 3km fork L
2nd L(Xrds)
At T, L & bear R
2nd R sp *East Harptree*
At T(B3114) R & 1st L
Over stone bridge and R (*no white lines*)
At T, R sp *Cameley*
At T, L
At X(A368) SO (*Stowey Bottom*)
At X, SO
At T, R next L (*cycle route 10*)
At T, L sp *Stanton Drew*
R (*cycle route 10*)
At T, L *one way* & at T(A37) R
Next L(Xrds) sp *Publow*
2nd L sp *Keynsham*
At T, L and shortly fork R
At T, R sp
At T, L. At @ R onto A4175
At @ R onto A431
At @, SO
L sp
L opp War Memorial *Wick Lane*
At X, SO sp *Wick*
At T, R sp *Doynton*
At T(A420), R& 1st L
R **INFO** blue sign to *Castle Coombe*
At T, R (*cycle route 17*)
At X(A46) SO sp *Burton*
At X, SO
At T(B4039) L
R & R onto B4040 sp
R by memorial (*Abbey Row*)
At Market Cross dismount
Control at *The Summer Café* in the High St opp the Market X,
Opens 07:00 closes 12:28 (457km)

HINTON BLEWETT

STOWEY

UPPER STANTON
PENSFORD

KEYNSHAM

BITTON
UPTON CHEYNEY

WICK
DOYNTON
DYRHAM

BURTON
ACTON TURVILLE
MALMESBURY

